

INVASION OF THE  
SOUTH OF FRANCE

PLANS 1, 2, 3 AND 4

---

CAMPAIGN IN NW EUROPE

PLANS 1-12

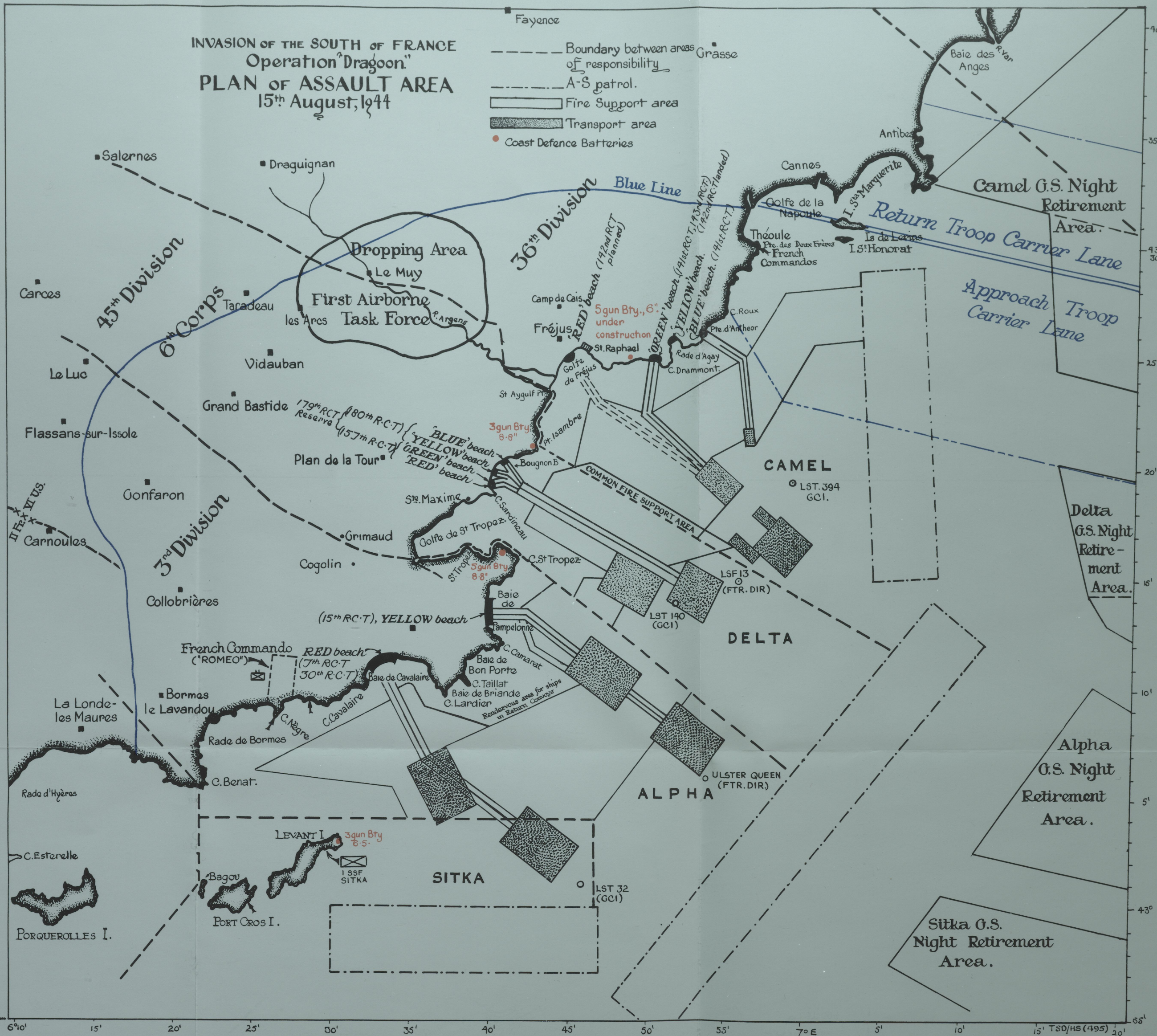
HMSO



# DRAGOON PLAN 1

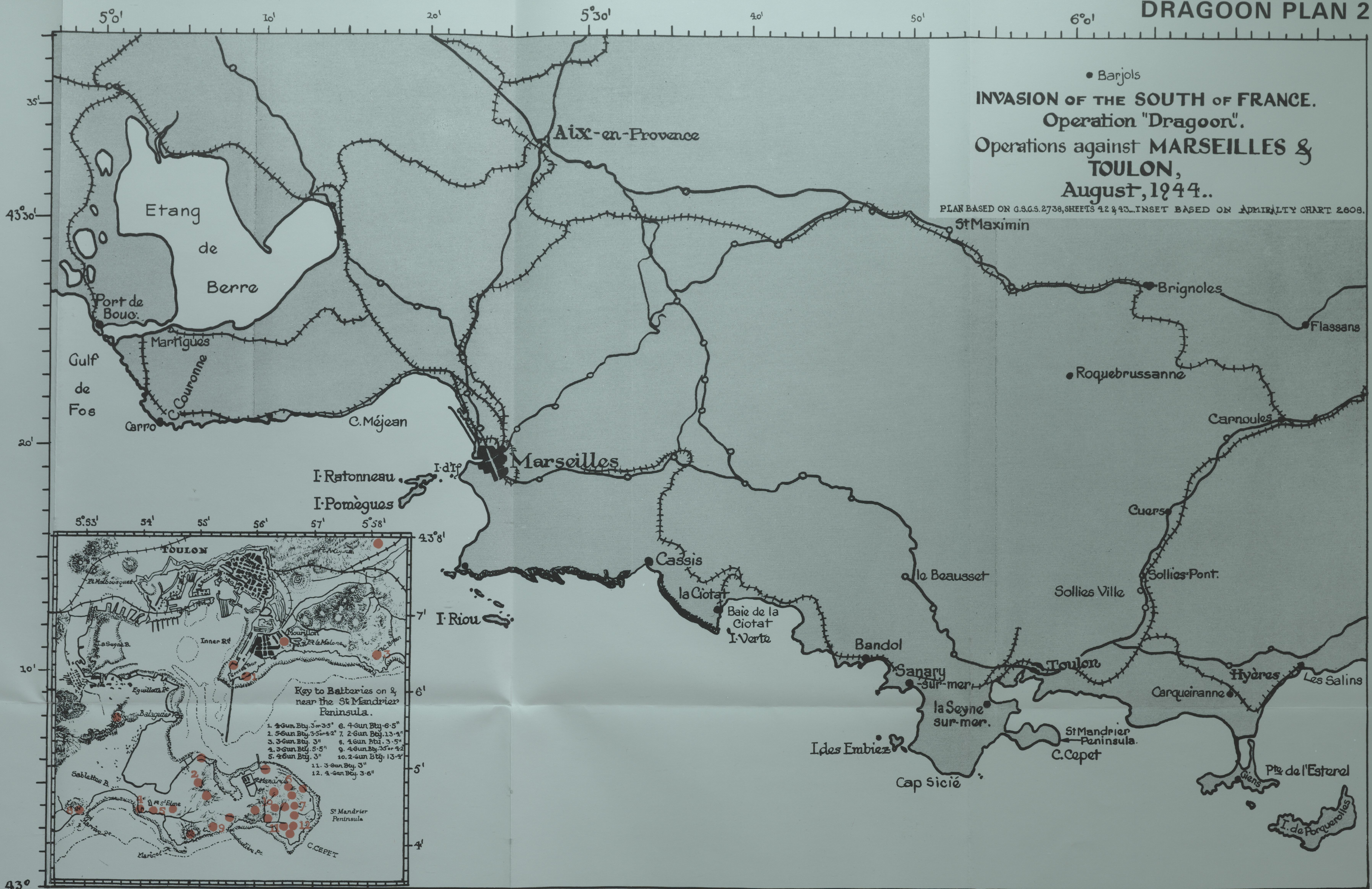
## INVASION OF THE SOUTH OF FRANCE Operation 'Dragoon' PLAN OF ASSAULT AREA 15th August, 1944

- Fayence
  - Grasse
  - Antibes
  - Cannes
  - Golfe de la Napoule
  - Théoule
  - Is. Ste. Marguerite
  - Is. de Lérins
  - Is. St. Honorat
  - Camel G.S. Night Retirement Area
  - Return Troop Carrier Lane
  - Approach Troop Carrier Lane
  - Delta G.S. Night Retirement Area
  - Alpha G.S. Night Retirement Area
  - Sitka G.S. Night Retirement Area
- Boundary between areas of responsibility  
- - - A-S patrol.  
▭ Fire Support area  
▨ Transport area  
● Coast Defence Batteries



6°0' 15' 20' 25' 30' 35' 40' 45' 50' 55' 7°0' 5' 10' 15' TSD/HS (495) 20' 43° 30' 25' 20' 15' 10' 5' 43° 65'





• Barjols

**INVASION OF THE SOUTH OF FRANCE.**  
**Operation "Dragoon".**  
 Operations against **MARSEILLES &**  
**TOULON,**  
**August, 1944..**

PLAN BASED ON G.S.G.S. 2738, SHEETS 42 & 43... INSET BASED ON ADMIRALTY CHART 2608.

Key to Batteries on & near the St Mandrier Peninsula.

- 1. 4 Gun Bty. 3 or 3.5"
- 2. 5 Gun Bty. 3.5 or 4.2"
- 3. 3 Gun Bty. 3"
- 4. 3 Gun Bty. 5.5"
- 5. 4 Gun Bty. 3"
- 6. 4 Gun Bty. 6.5"
- 7. 2 Gun Bty. 13.2"
- 8. 4 Gun Bty. 3.5"
- 9. 4 Gun Bty. 3.5 or 4.2"
- 10. 2 Gun Bty. 13.2"
- 11. 3 Gun Bty. 3"
- 12. 4 Gun Bty. 3.6"





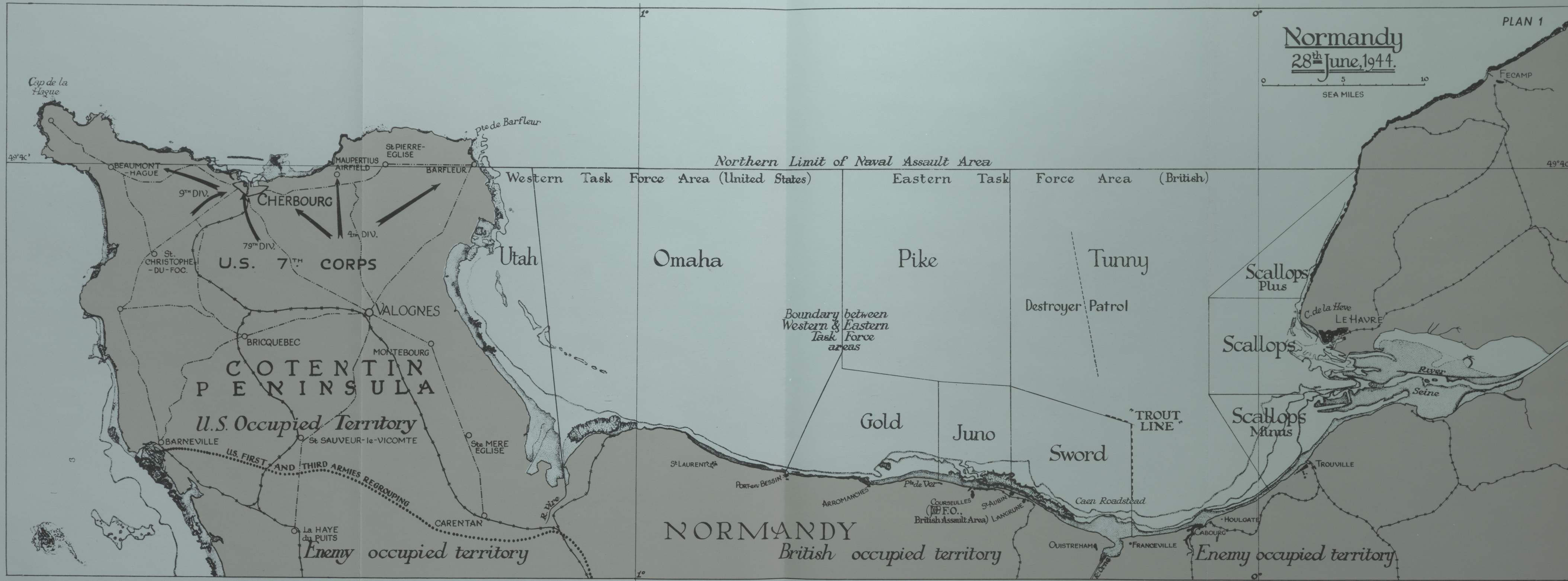
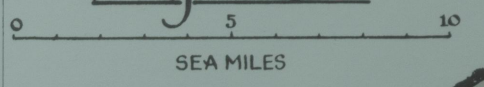


# DRAGOON PLAN 4





Normandy  
28<sup>th</sup> June, 1944.



Northern Limit of Naval Assault Area

Western Task Force Area (United States)

Eastern Task Force Area (British)

U.S. 7<sup>th</sup> CORPS

COTENTIN PENINSULA

U.S. Occupied Territory

U.S. FIRST AND THIRD ARMIES REGROUPING

Enemy occupied territory

Utah

Omaha

Pike

Tunny

Destroyer Patrol

Boundary between Western & Eastern Task Force areas

Gold

Juno

Sword

NORMANDY

British occupied territory

Scallops Minus

Scallops

Scallops Plus

Enemy occupied territory

Cap de la Hague

BEAUMONT - HAGUE

St. CHRISTOPHE - DU - FOC.

BRICQUEBEC

BARNEVILLE

La HAYE du PUIITS

St SAUVEUR - le - VICOMTE

MONTEBOURG

VALOGNES

CHERBOURG

MAUPERTIUS AIRFIELD

St PIERRE - EGLISE

St MERE EGLISE

CARENTAN

BARFLEUR

Utah

CARENTAN

St MERE EGLISE

VALOGNES

CHERBOURG

MAUPERTIUS AIRFIELD

St PIERRE - EGLISE

St MERE EGLISE

CARENTAN

BARFLEUR

Utah

CARENTAN

St MERE EGLISE

VALOGNES

CHERBOURG

MAUPERTIUS AIRFIELD

St PIERRE - EGLISE

St MERE EGLISE

CARENTAN

BARFLEUR

Utah

CARENTAN

St MERE EGLISE

VALOGNES

CHERBOURG

MAUPERTIUS AIRFIELD

St PIERRE - EGLISE

St MERE EGLISE

CARENTAN

BARFLEUR

Utah

CARENTAN

St MERE EGLISE

VALOGNES

CHERBOURG

MAUPERTIUS AIRFIELD

St PIERRE - EGLISE

St MERE EGLISE

CARENTAN

BARFLEUR

Utah

CARENTAN

St MERE EGLISE

VALOGNES

CHERBOURG

MAUPERTIUS AIRFIELD

St PIERRE - EGLISE

St MERE EGLISE

CARENTAN

BARFLEUR

Utah

CARENTAN

St MERE EGLISE

VALOGNES

CHERBOURG

MAUPERTIUS AIRFIELD

St PIERRE - EGLISE

St MERE EGLISE

CARENTAN

BARFLEUR

Utah

CARENTAN

St MERE EGLISE

VALOGNES

CHERBOURG

MAUPERTIUS AIRFIELD

St PIERRE - EGLISE

St MERE EGLISE

CARENTAN

BARFLEUR

Utah

CARENTAN

St MERE EGLISE

VALOGNES

CHERBOURG

MAUPERTIUS AIRFIELD

St PIERRE - EGLISE

St MERE EGLISE

CARENTAN

BARFLEUR

Utah

CARENTAN

St MERE EGLISE

VALOGNES

CHERBOURG

MAUPERTIUS AIRFIELD

St PIERRE - EGLISE

St MERE EGLISE

CARENTAN

BARFLEUR

Utah

CARENTAN

St MERE EGLISE

VALOGNES

CHERBOURG

MAUPERTIUS AIRFIELD

St PIERRE - EGLISE

St MERE EGLISE

CARENTAN

BARFLEUR

Utah

CARENTAN

St MERE EGLISE

VALOGNES

CHERBOURG

MAUPERTIUS AIRFIELD

St PIERRE - EGLISE

St MERE EGLISE

CARENTAN

BARFLEUR

Utah

CARENTAN

St MERE EGLISE

VALOGNES

CHERBOURG

MAUPERTIUS AIRFIELD

St PIERRE - EGLISE

St MERE EGLISE

CARENTAN

BARFLEUR

Utah

CARENTAN

St MERE EGLISE

VALOGNES

CHERBOURG

MAUPERTIUS AIRFIELD

St PIERRE - EGLISE

St MERE EGLISE

CARENTAN

BARFLEUR

Utah

CARENTAN

St MERE EGLISE

VALOGNES

CHERBOURG

MAUPERTIUS AIRFIELD

St PIERRE - EGLISE

St MERE EGLISE

CARENTAN

BARFLEUR

Utah

CARENTAN

St MERE EGLISE

VALOGNES

CHERBOURG

MAUPERTIUS AIRFIELD

St PIERRE - EGLISE

St MERE EGLISE

CARENTAN

BARFLEUR

Utah

CARENTAN

St MERE EGLISE

VALOGNES

CHERBOURG

MAUPERTIUS AIRFIELD

St PIERRE - EGLISE

St MERE EGLISE

CARENTAN

BARFLEUR

Utah

CARENTAN

St MERE EGLISE

VALOGNES

CHERBOURG

MAUPERTIUS AIRFIELD

St PIERRE - EGLISE

St MERE EGLISE

CARENTAN

BARFLEUR

Utah

CARENTAN

St MERE EGLISE

VALOGNES

CHERBOURG

MAUPERTIUS AIRFIELD

St PIERRE - EGLISE

St MERE EGLISE

CARENTAN

BARFLEUR

Utah

CARENTAN

St MERE EGLISE

VALOGNES

CHERBOURG

MAUPERTIUS AIRFIELD

St PIERRE - EGLISE

St MERE EGLISE

CARENTAN

BARFLEUR

Utah

CARENTAN

St MERE EGLISE

VALOGNES

CHERBOURG

MAUPERTIUS AIRFIELD

St PIERRE - EGLISE

St MERE EGLISE

CARENTAN

BARFLEUR

Utah

CARENTAN

St MERE EGLISE

VALOGNES

CHERBOURG

MAUPERTIUS AIRFIELD

St PIERRE - EGLISE

St MERE EGLISE

CARENTAN

BARFLEUR

Utah

CARENTAN

St MERE EGLISE

VALOGNES

CHERBOURG

MAUPERTIUS AIRFIELD

St PIERRE - EGLISE

St MERE EGLISE

CARENTAN

BARFLEUR

Utah

CARENTAN

St MERE EGLISE

VALOGNES

CHERBOURG

MAUPERTIUS AIRFIELD

St PIERRE - EGLISE

St MERE EGLISE

CARENTAN

BARFLEUR

Utah

CARENTAN

St MERE EGLISE

VALOGNES

CHERBOURG

MAUPERTIUS AIRFIELD

St PIERRE - EGLISE

St MERE EGLISE

CARENTAN

BARFLEUR

Utah

CARENTAN

St MERE EGLISE

VALOGNES

CHERBOURG

MAUPERTIUS AIRFIELD

St PIERRE - EGLISE

St MERE EGLISE

CARENTAN

BARFLEUR

Utah

CARENTAN

St MERE EGLISE

VALOGNES

CHERBOURG

MAUPERTIUS AIRFIELD

St PIERRE - EGLISE

St MERE EGLISE

CARENTAN

BARFLEUR

Utah

CARENTAN

St MERE EGLISE

VALOGNES

CHERBOURG

MAUPERTIUS AIRFIELD

St PIERRE - EGLISE

St MERE EGLISE

CARENTAN

BARFLEUR

Utah

CARENTAN

St MERE EGLISE

VALOGNES

CHERBOURG

MAUPERTIUS AIRFIELD

St PIERRE - EGLISE

St MERE EGLISE

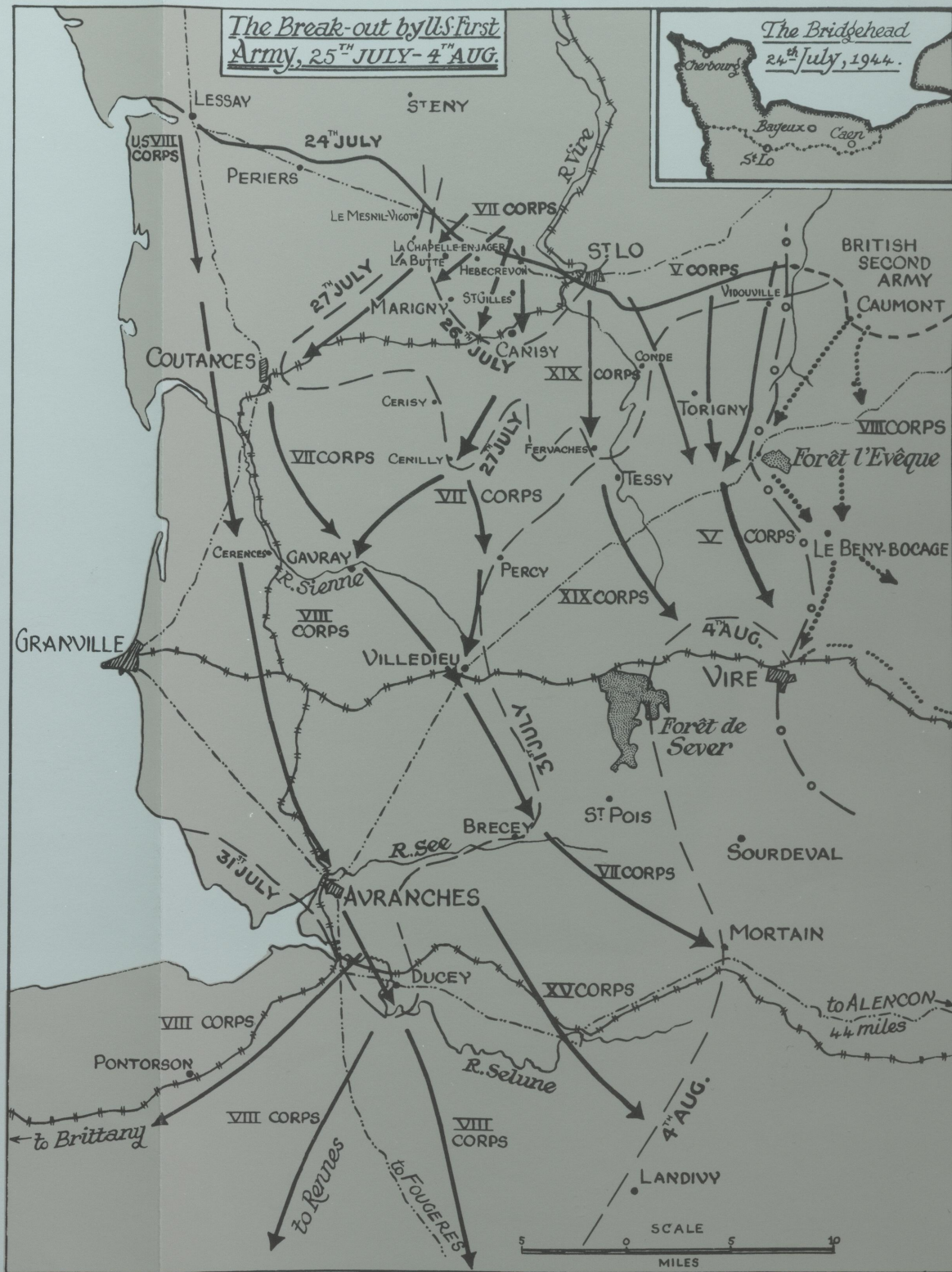
CARENTAN



# N.W. EUROPE PLAN 2

The Break-out by US First Army, 25<sup>th</sup> JULY - 4<sup>th</sup> AUG.


The Bridgehead  
24<sup>th</sup> July, 1944.  
Cherbourg  
Bayeux  
Caen  
St Lo





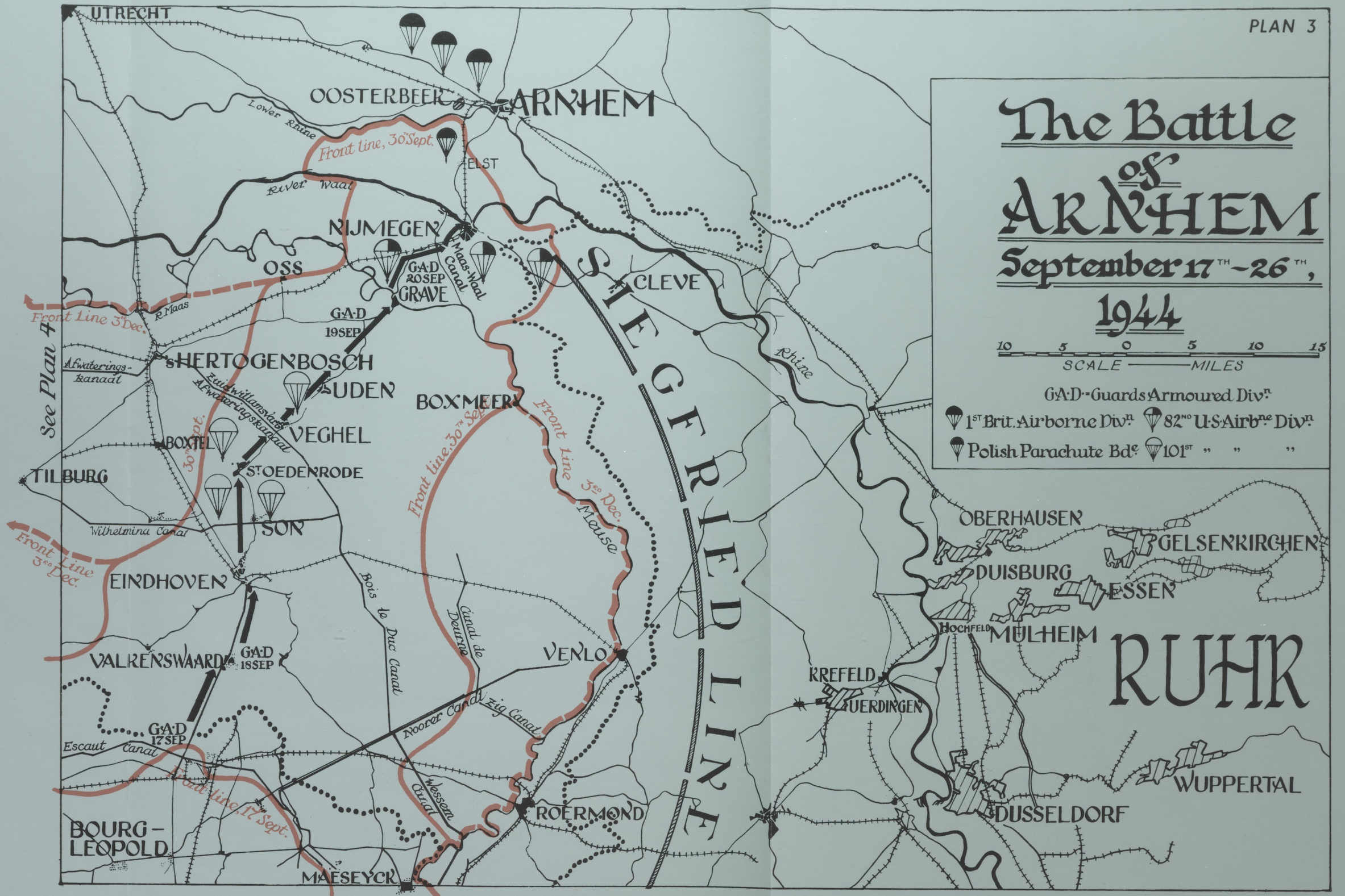
# The Battle of ARNHEM

September 17<sup>th</sup> - 26<sup>th</sup>, 1944



G.A.D. - Guards Armoured Div<sup>n</sup>

- 1<sup>st</sup> Brit. Airborne Div<sup>n</sup>
- 82<sup>nd</sup> U.S. Airb<sup>n</sup> Div<sup>n</sup>
- Polish Parachute Bd<sup>e</sup>
- 101<sup>st</sup> " " "

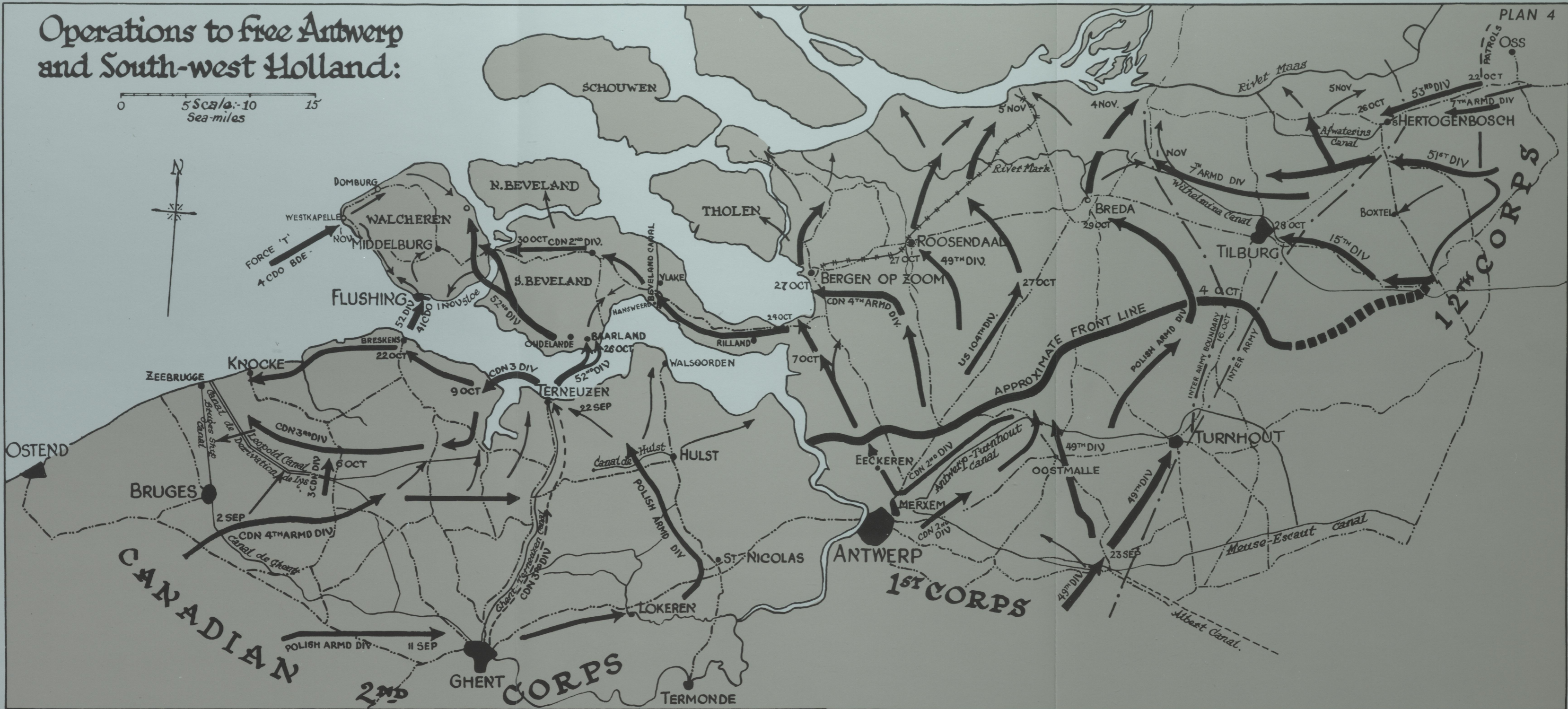


See Plan 4



# Operations to free Antwerp and South-west Holland:

Scale: 10 Sea-miles



See plan 3

PLAN 4

OS S PATROLS 22 OCT

53<sup>RD</sup> DIV 26 OCT

7<sup>TH</sup> ARMD DIV

51<sup>ST</sup> DIV

15<sup>TH</sup> DIV

28 OCT

4 OCT

29 OCT

27 OCT

27 OCT

7 OCT

26 OCT

22 OCT

22 OCT

22 OCT

22 OCT

22 OCT

22 OCT

22 OCT

22 OCT

22 OCT

22 OCT

22 OCT

22 OCT

22 OCT

22 OCT

22 OCT

22 OCT

22 OCT

22 OCT

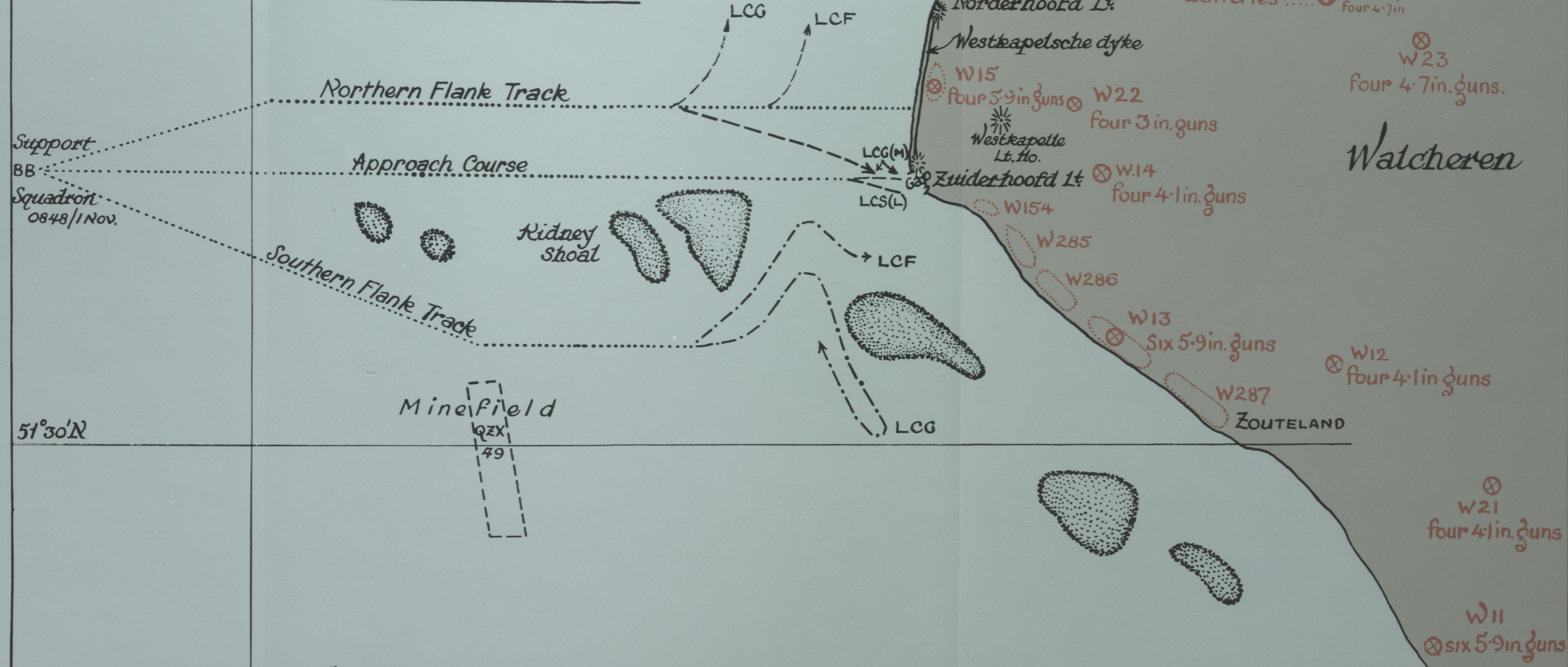
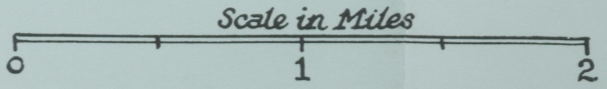
22 OCT

22 OCT



3° 20'E

# The Assault on Walcheren Operation Infatuate II. 1st November 1944.



Defence Legend  
Strong Points... W20  
Batteries... W23  
Four 4.7 in

Walcheren

Support  
BB  
Squadron  
0848/1 Nov.

51° 30'N

Based on "App. C" to Commander Support Sqd. East Flank's letter N°162/94/1. of 14th Nov. 1944.

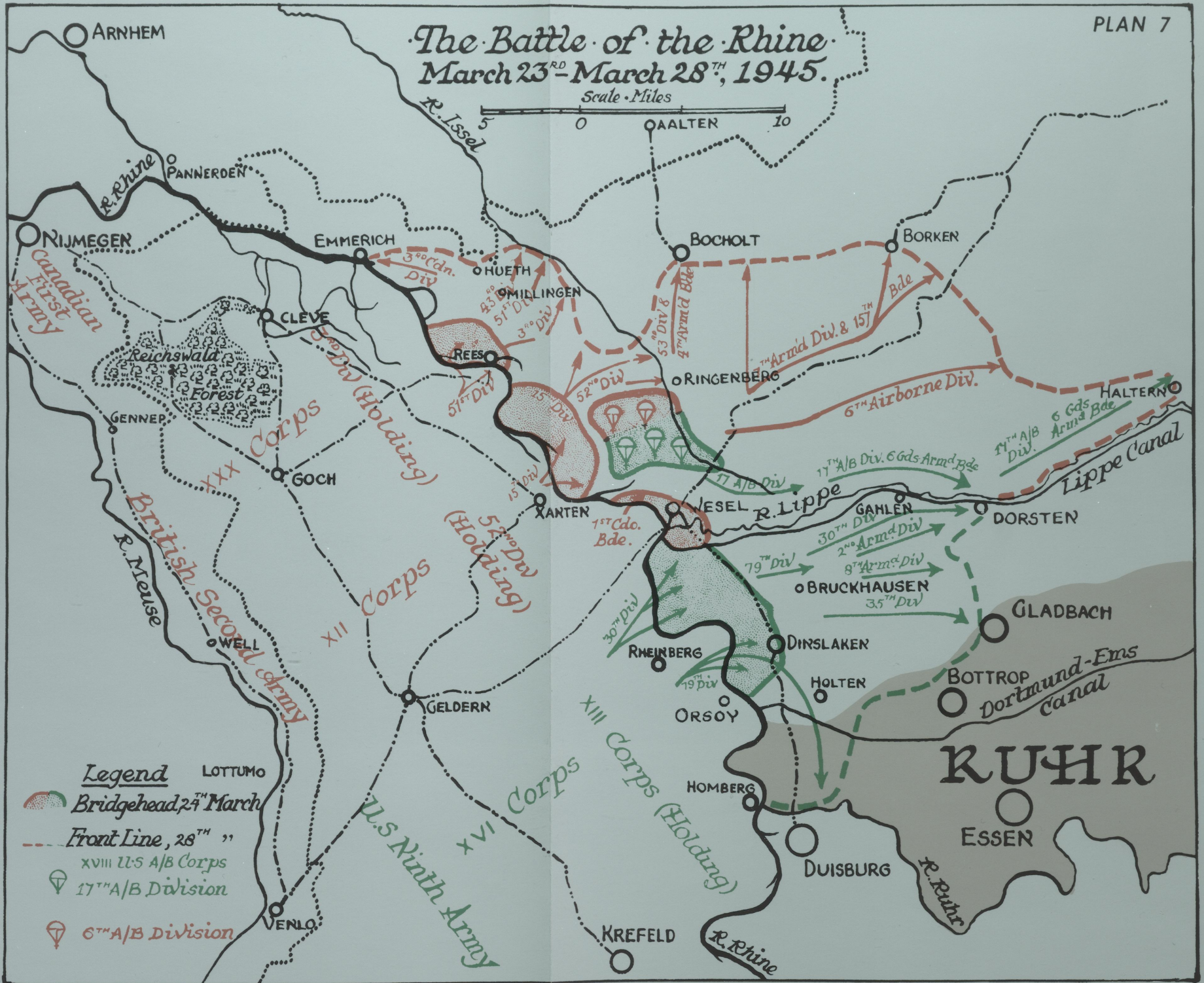






## The Battle of the Rhine March 23<sup>rd</sup> - March 28<sup>th</sup>, 1945.

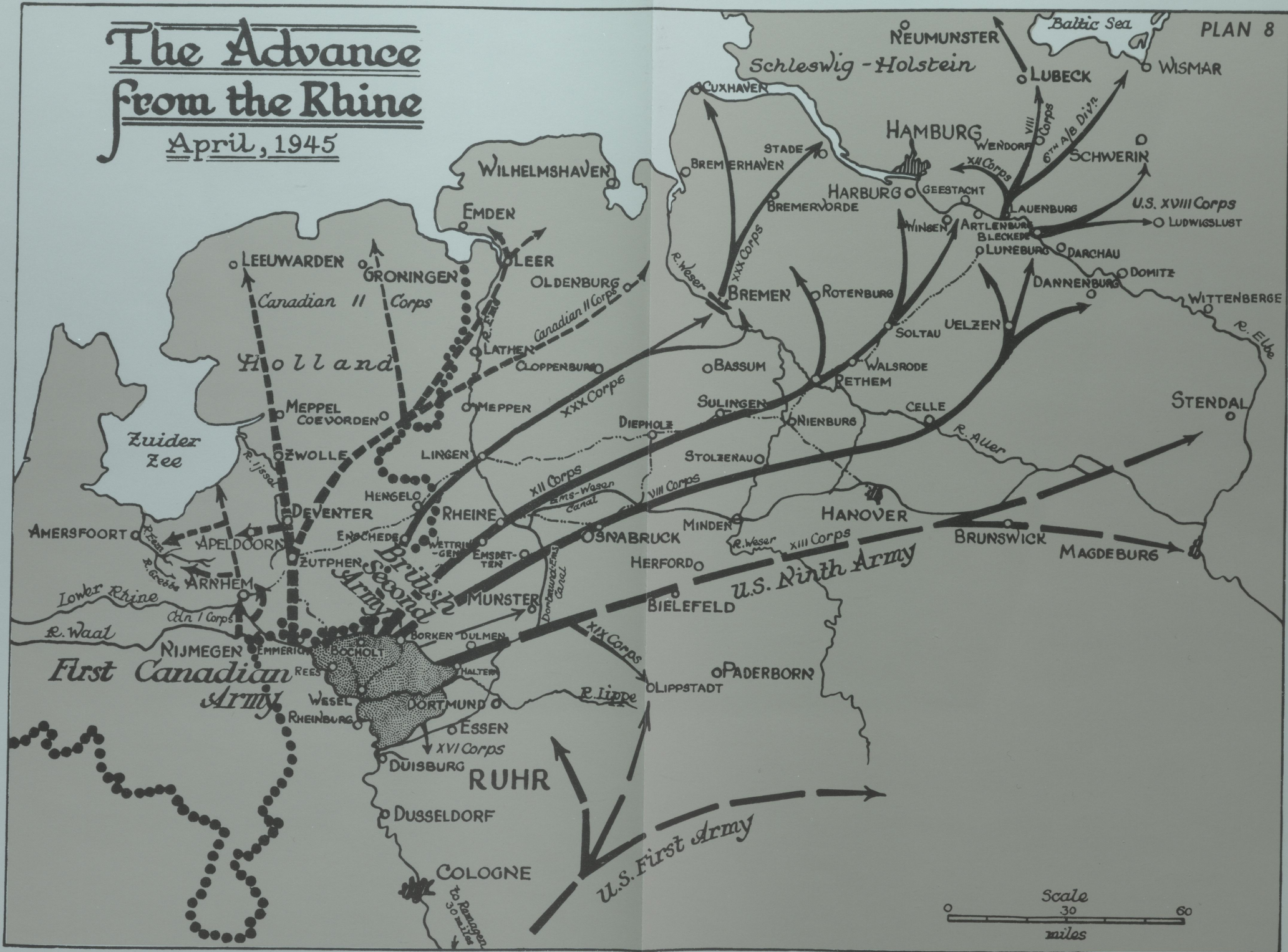
Scale - Miles



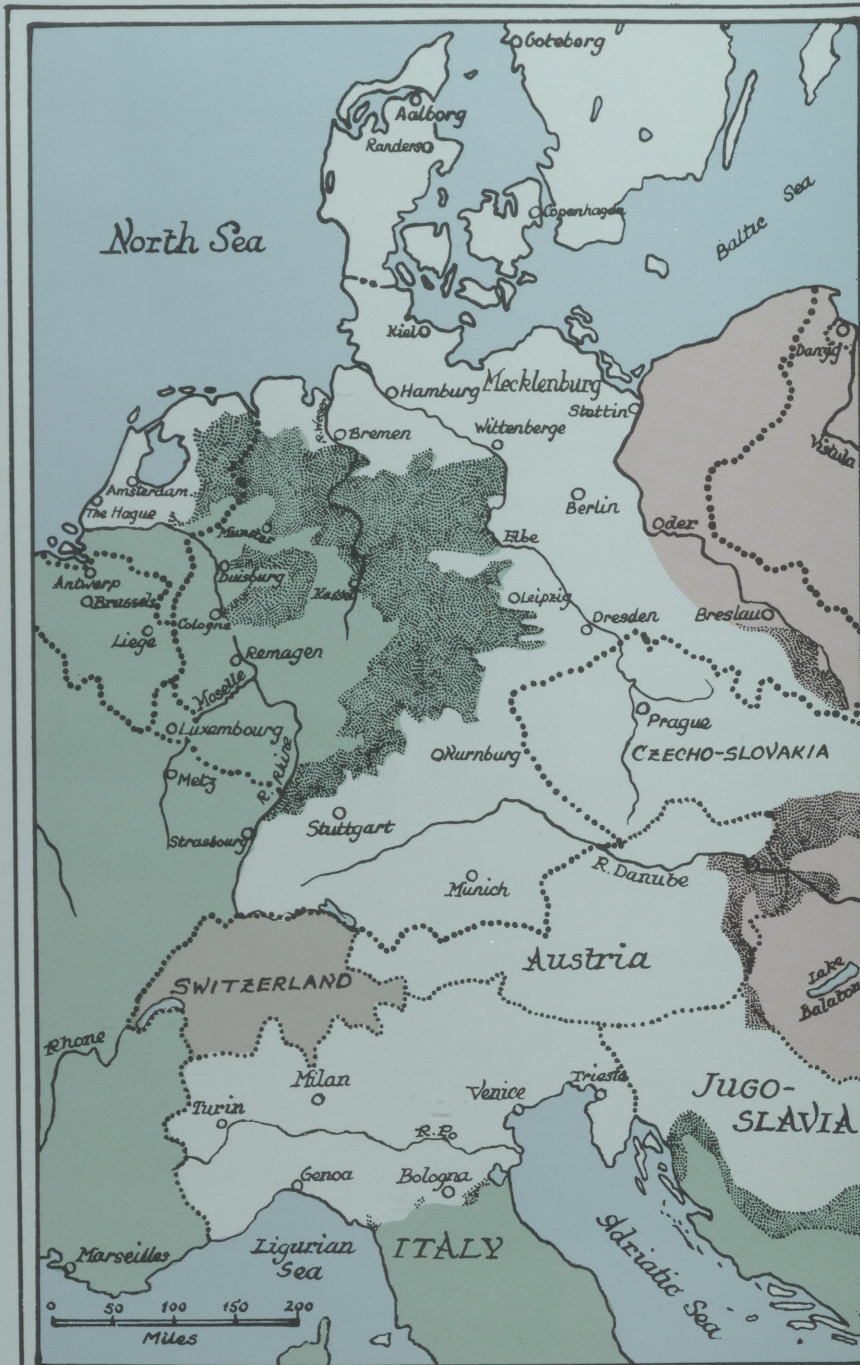


# The Advance from the Rhine

April, 1945







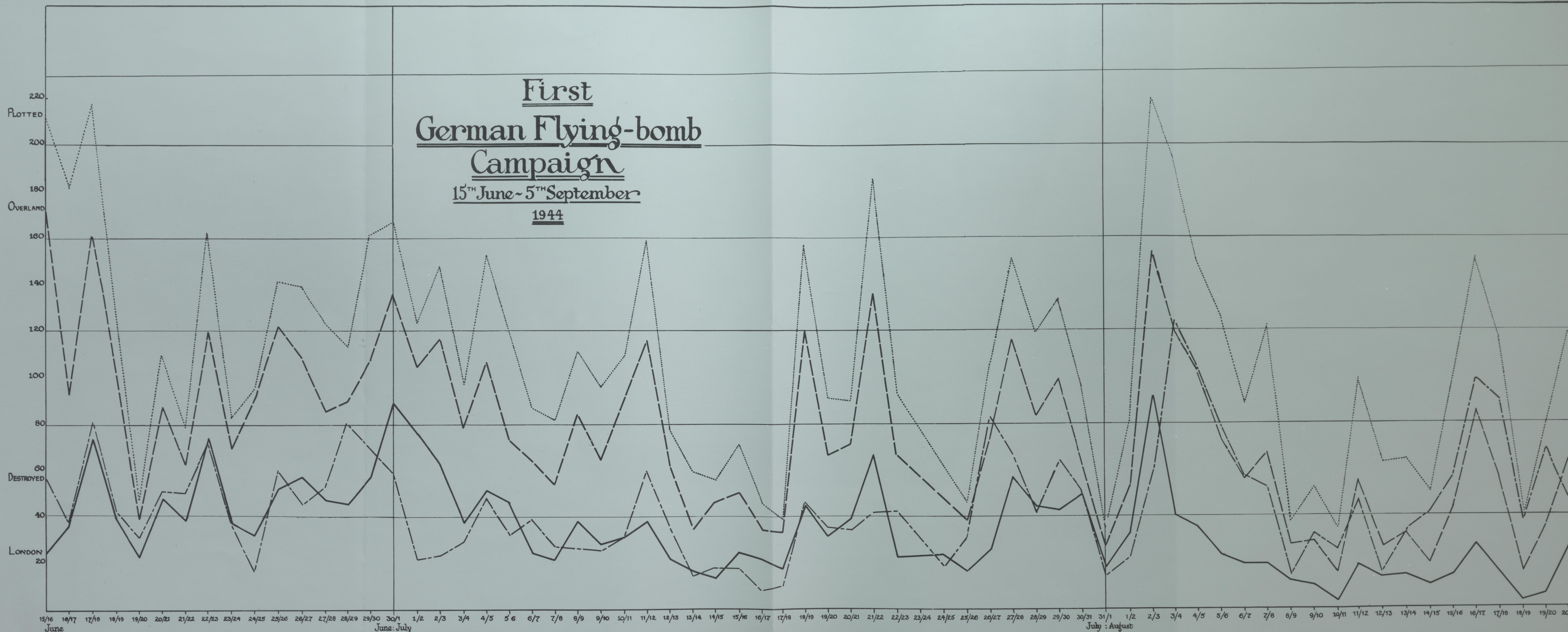
The Allied Advance  
 Dotted area = Allied advance between Apr. 1 & 15.



The Allied Advance  
 Dotted area = Allied advance between Apr. 16 & May 1.



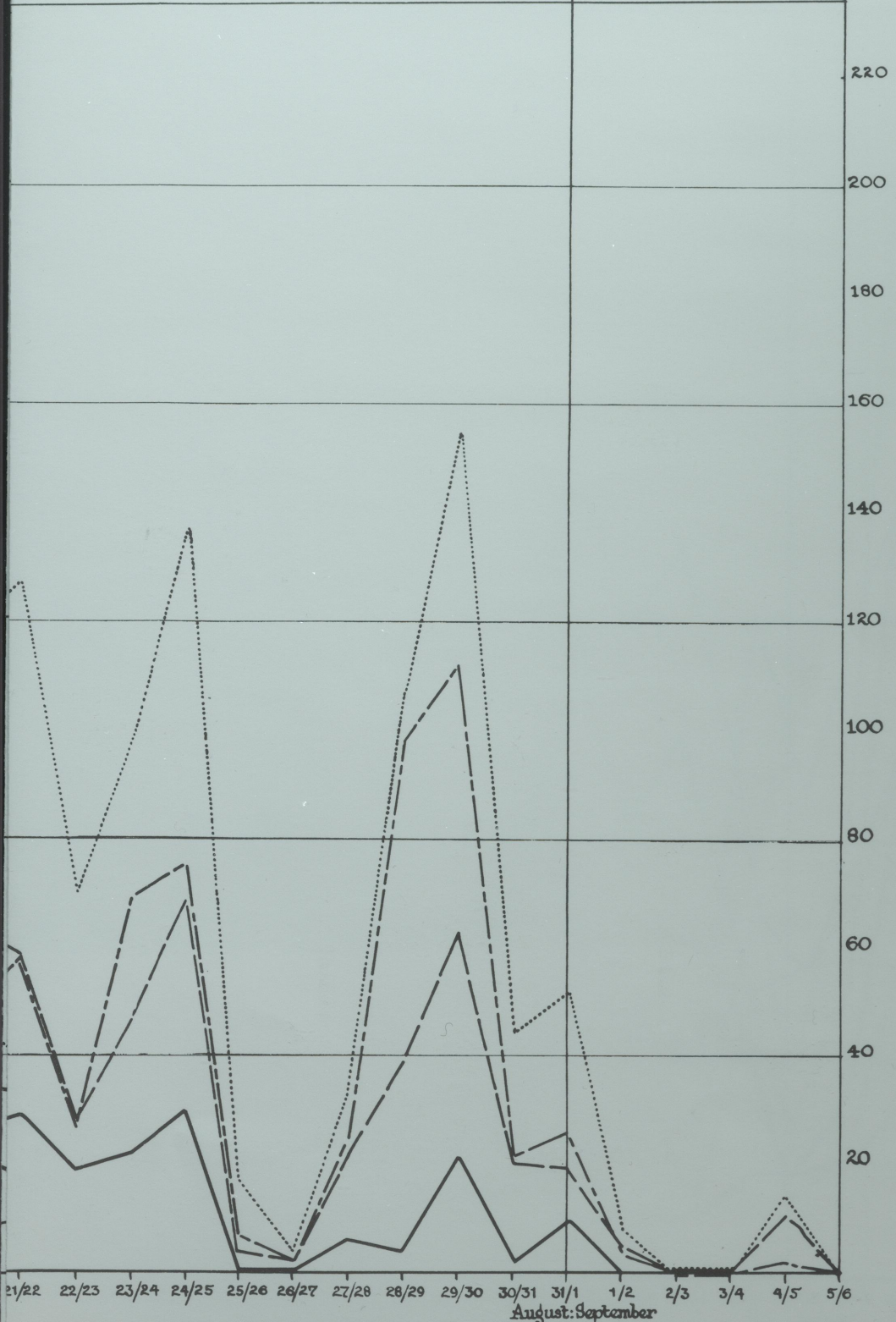
First  
German Flying-bomb  
Campaign  
15<sup>TH</sup> June - 5<sup>TH</sup> September  
1944





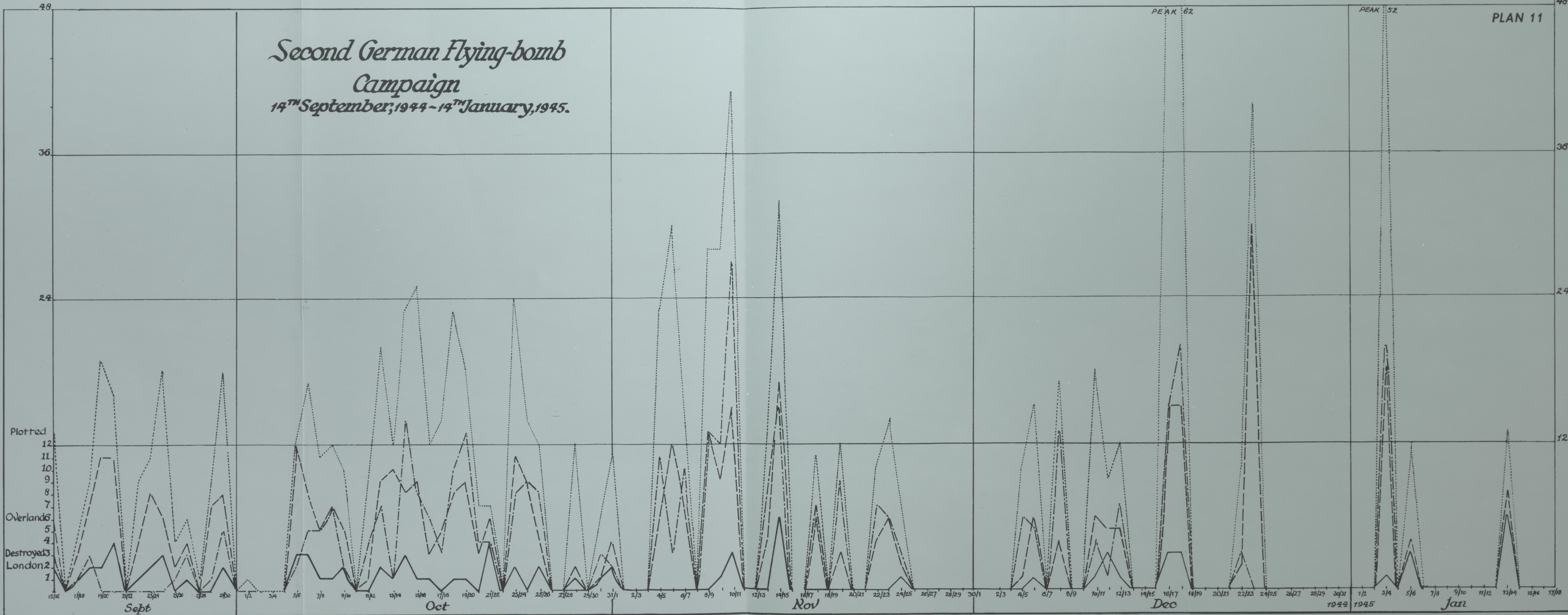
# N.W. EUROPE

PLAN 10





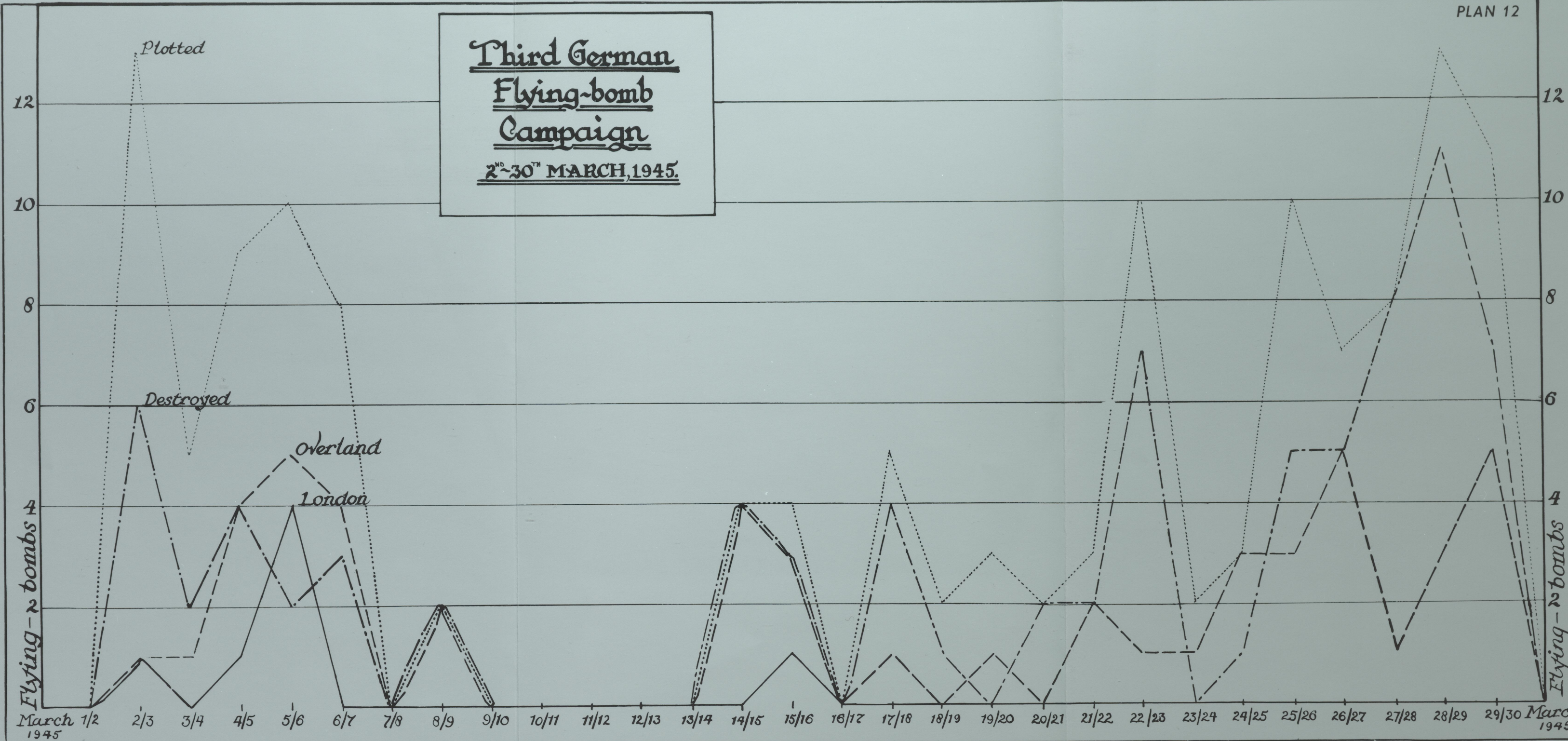
*Second German Flying-bomb Campaign*  
*14<sup>TH</sup> September, 1944 - 14<sup>TH</sup> January, 1945.*





PLAN 12

Third German  
Flying-bomb  
Campaign  
2<sup>nd</sup>-30<sup>th</sup> MARCH, 1945.



Flying - bombs

Flying - bombs

March 1/2 2/3 3/4 4/5 5/6 6/7 7/8 8/9 9/10 10/11 11/12 12/13 13/14 14/15 15/16 16/17 17/18 18/19 19/20 20/21 21/22 22/23 23/24 24/25 25/26 26/27 27/28 28/29 29/30 March 1945